MINISTÉRIO DE MINAS E ENERGIA
SECRETARIA DE GEOLOGIA, MINERAÇÃO E TRANSFORMAÇÃO MINERAL
CPRM - SERVIÇO GEOLÓGICO DO BRASIL

PROGRAMA GEOLOGIA DO BRASIL
CARTA GEOLÓGICA - ESCALA 1:100.000

CARTA GEOLÓGICA
FOLHA SC.24-V-D-VI UAUÁ
ESCALA 1:100.000 - CPRM - 2016

UAUÁ (SC.24-V-D-VI)

ENCARTE TECTÔNICO

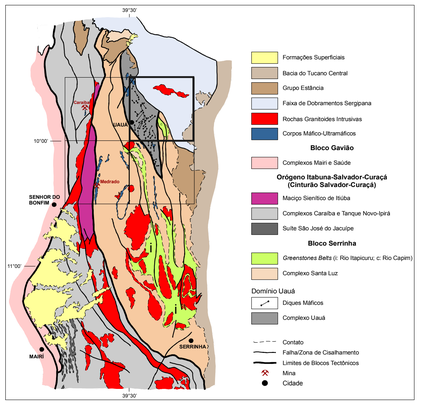

MAGNETOMETRIA (1ª DERIVADA)



GAMAESPECTROMETRIA TERNÁRIO

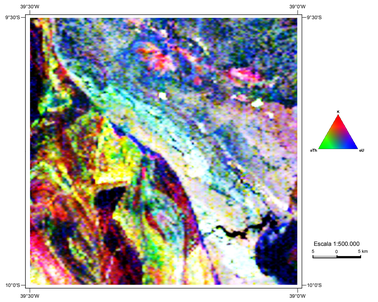

GEOLOGIA X MODELO DIGITAL DO TERRENO

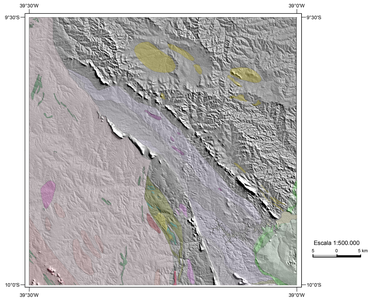

ARTICULAÇÃO DA FOLHA

LOCALIZAÇÃO DA FOLHA

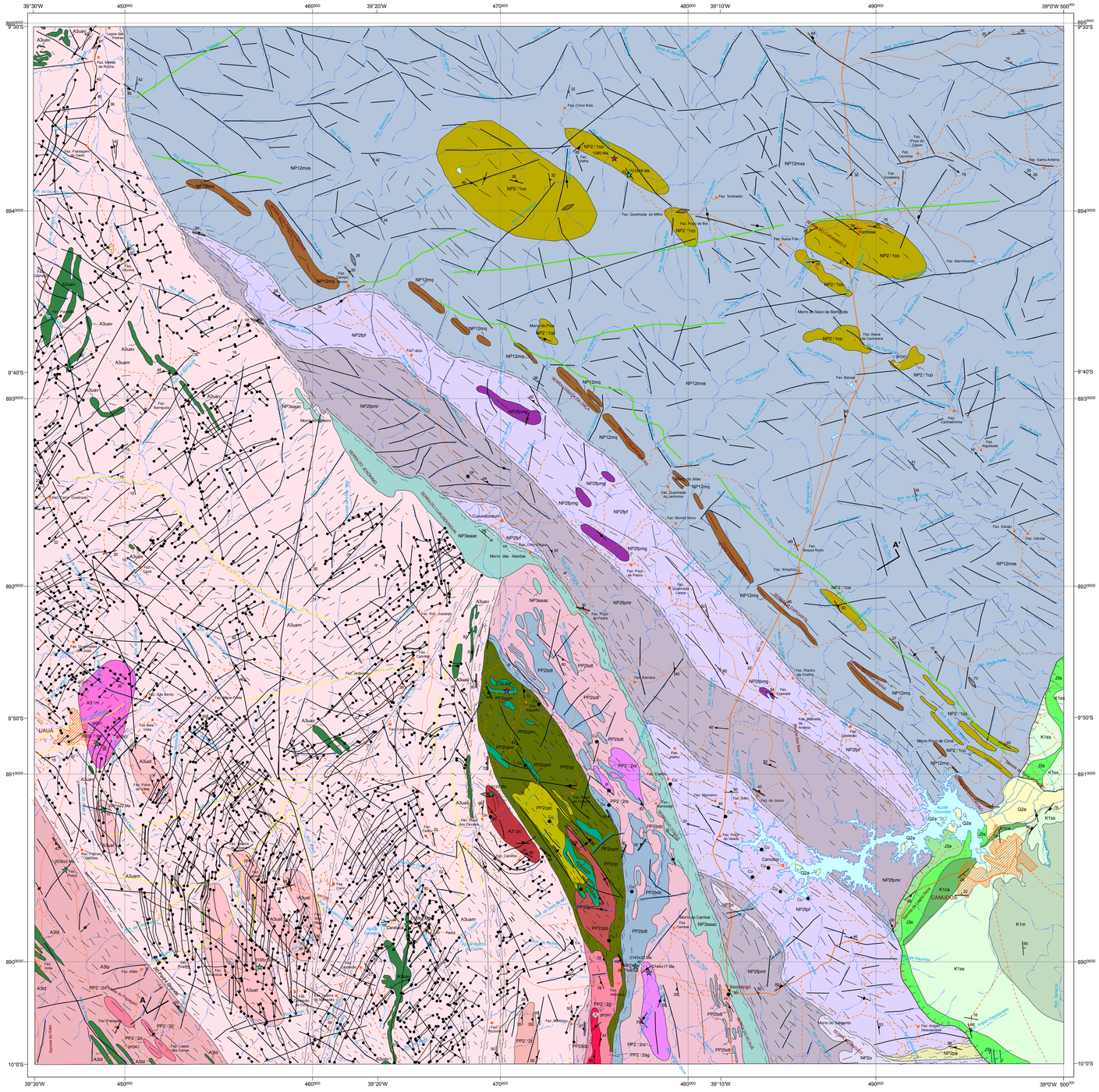
39°30'W
450000
460000
39°20'W
470000
480000
39°10'W
490000
39°0'W
500000
8945000
9°30'S
8940000
9°40'S
8930000
8920000
9°50'S
8910000
8900000
10°0'S
A
A'
NP12mxs
NP12mq
NP2γ1to
NP2γ1tq
NP2pmg
NP2pmr
NP2pf
NP3eaac
PP2dt
PP2cpm
PP2cp
A3uav
A3uam
A3uat
A3γpc
A3γm
K1ss
K1m
K1ta
J3a
Q2a
Rio Itapicuru
Rio Jacuípe
Rio Capim
Rio Paraguaçu
Rio Paraíba
Rio Pedrão
Rio Salobro
Rio Tanquinho
Rio Preto
Rio Verde
Rio Macururé
Rio Tamanduá
Rio Jacaré
Rio Pindobeira
Rio Pindobeira
Rio Lagoa do Pires
Rio Lagoa do Pires
Rio Lagoa do Pires